





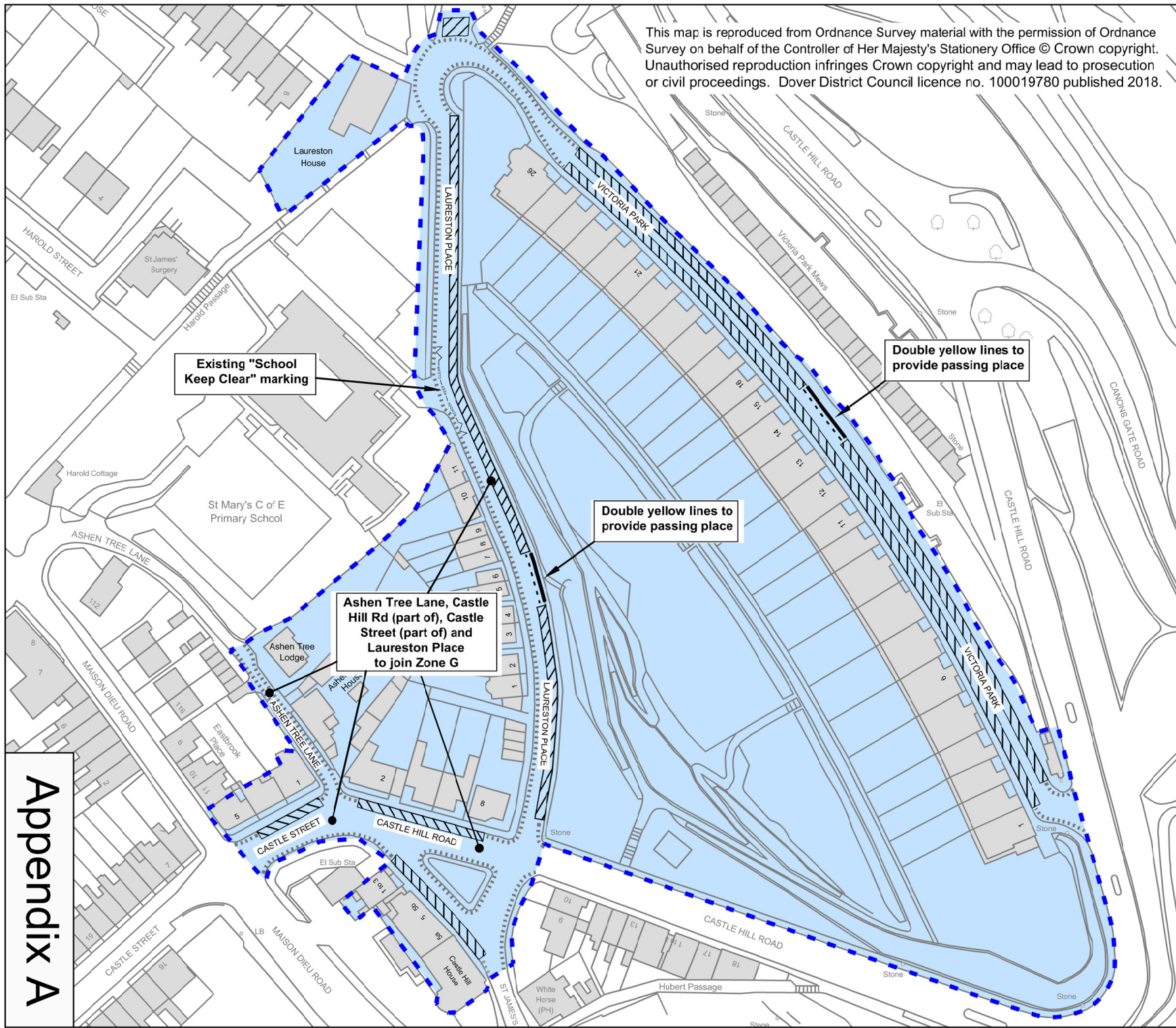
This map is reproduced from Ordnance Survey material with the permission of Ordnance Survey on behalf of the Controller of Her Majesty's Stationery Office © Crown copyright. Unauthorised reproduction infringes Crown copyright and may lead to prosecution or civil proceedings. Dover District Council licence no. 100019780 published 2018.

### Key To Map

-  Proposed new "No waiting at any time" restriction (double yellow lines)
-  Existing "No waiting at any time" restriction (double yellow lines)
-  Proposed extent of parking bays
-  Proposed extent of Zone G - Residents' Parking Scheme

**P** Mon - Sat  
8.30 am - 5.30 pm  
Permit holders **G**  
or  
**2 hours**  
No return  
within 4 hours

Zone G signs and posts on footway adjacent to white marked parking bays



Appendix A

Prepared by  
Property Services  
Dover District Council  
Honeywood Close  
White Cliffs Business Park  
Dover CT16 3PJ  
Tel: (01304) 821199

Euring Roger Walton, C.Eng, M.I.C.E.  
DIRECTOR OF ENVIRONMENT AND CORPORATE ASSETS

Scheme  
**Proposed Residents' Parking Scheme (Zone G)**

Location  
Laureston Place, Victoria Park  
Dover

Designed: GEM	Drawn: GEM	Date: July 2018
Scale: 1 in 1000 (A3 size)	Drawing Number: TRAN/2018/0028	Rev: 20

